









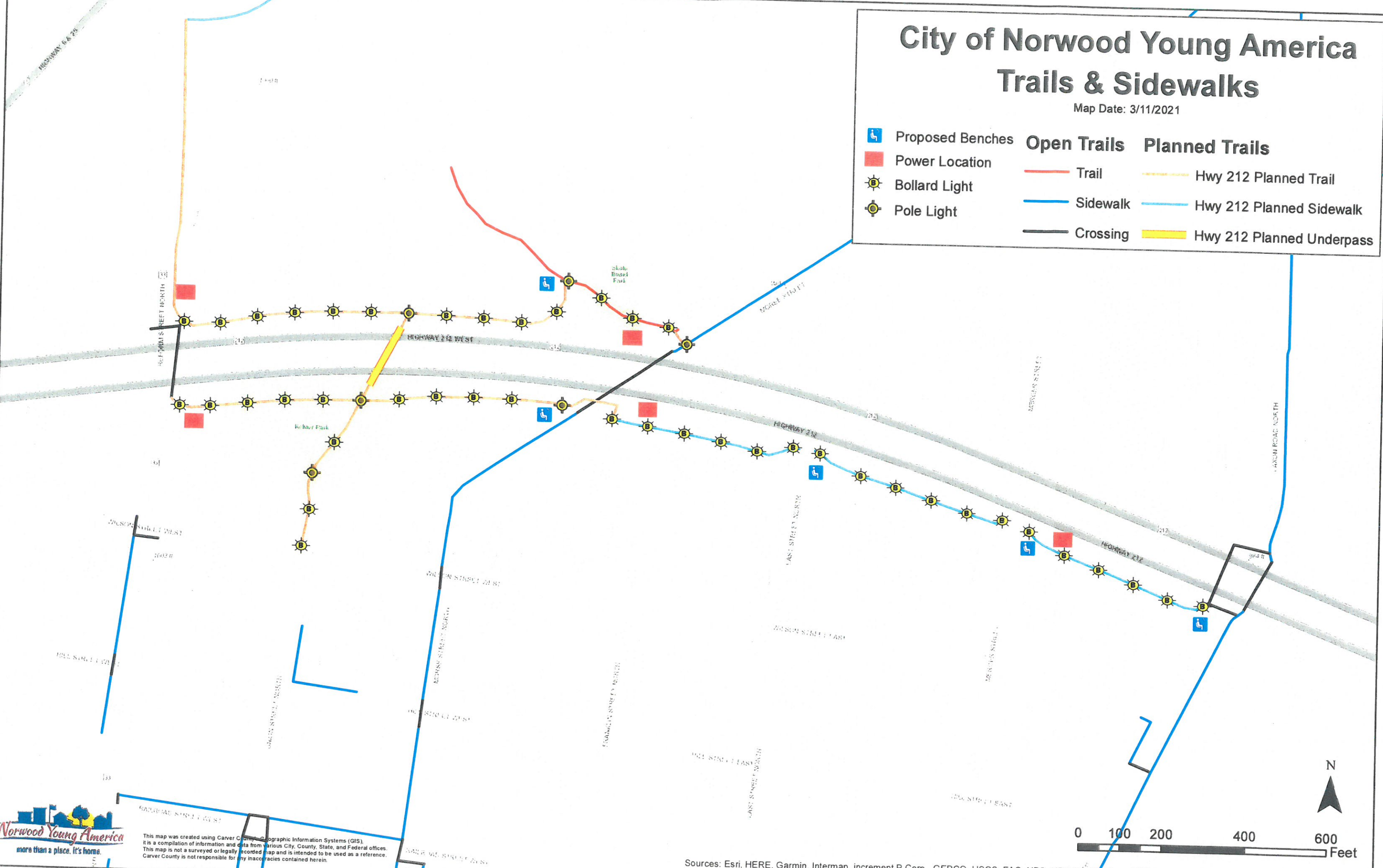


City of Norwood Young America Trails & Sidewalks

Map Date: 3/11/2021

- | | | |
|--|--|---|
|  Proposed Benches | Open Trails | Planned Trails |
|  Power Location |  Trail |  Hwy 212 Planned Trail |
|  Bollard Light |  Sidewalk |  Hwy 212 Planned Sidewalk |
|  Pole Light |  Crossing |  Hwy 212 Planned Underpass |



This map was created using Carver County Geographic Information Systems (GIS). It is a compilation of information and data from various City, County, State, and Federal offices. This map is not a surveyed or legally recorded map and is intended to be used as a reference. Carver County is not responsible for any inaccuracies contained herein.

Sources: Esri, HERE, Garmin, Intermap, increment P Corp., GEBCO, USGS, FAO, NPS, NRCAN, GeoBase, IGN, Kadaster NL, Ordnance Survey, Esri Japan, METI, Esri China (Hong Kong), (c) OpenStreetMap contributors, and the GIS User Community